



# YMPO TECHNICAL ADVISORY COMMITTEE REGULAR MEETING AGENDA

---

**TECHNICAL ADVISORY COMMITTEE (TAC)****July 9, 2026****Time: 9:00 a.m.****In-Person/Virtual****230 West Morrison Street****Yuma, Arizona 85364**

---

**If you wish to join our TAC meeting on your computer, tablet, or smartphone:**<https://global.gotomeeting.com/join/272237325>**Telephone: (877) 309-2073****Access Code: 272-237-325****New to GoToMeeting? Get the app and be ready when your first meeting starts.**<https://global.gotomeeting.com/install/272237325>

---

**YMPO TAC MEMBERS**

Chairman	Dave Wostenberg, City Engineer, City of Yuma
Vice-Chair	Kelly Fricke, Public Works Director, Yuma County
Member	Frank Sanchez, Senior Civil Engineer/CIP Manager, Yuma County
Member	Eulogio Vera, Public Works Director, City of San Luis
Member	Susan Cowey, CIP Administrator, City of Yuma
Member	Erika Peterson, Principal Planner, City of Yuma
Member	Jennifer Hobert, Regional Planner, ADOT
Member	Arturo Durazo, Tribal Planner, Cocopah Indian Tribe
Member	Adolfo Ponce, Assistant Public Works Director, Town of Wellton
Member	RoseAna Douglas, Public Works Director, City of Somerton

**YMPO TAC EX-OFFICIOS**

EPA	John Kelly
FHWA	Anthony Sarhan
FTA	Tony Belleau
Caltrans	Beth Landrum
YCIPTA	Shelly Kreger

Please join the GoTo meeting from your computer, tablet or smartphone.

<https://meet.goto.com/272237325>. You can also dial in using your phone. United States (Toll Free): 1 877 309 2073 Access Code: 272-237-325.

**1. Call to Order and Roll Call Attendance**

The meeting will be called to order. Lucia Zamudio, YMPO Bookkeeper/Administrative Assistant, will call the attendance roll.

2. **Declaration of Votes.**

City of Yuma and Yuma County members will have the opportunity to declare the number of their votes.

3. **Title VI of the Civil Rights ACT of 1964**

Jesus Aguilar, Jr., YMPO Title VI Coordinator, will read a brief Title VI nondiscrimination statement. Additional information regarding Title VI accommodations and YMPO's voluntary public participation self-identification survey is provided at the end of this agenda.

**This item is on the agenda for information only, and JR Aguilar, YMPO Mobility Manager, will read the YMPO Title VI Statement.**

4. **Call to the Public**

This item provides an opportunity for the public to comment on items that are NOT on the agenda. Individuals who wish to address the committee need not request permission in advance, but each presentation is limited to three (3) minutes.

5. **Approval of Minutes**

This agenda includes a copy of the draft minutes from June 11, 2026, Regular TAC Meeting.

**This item is on the agenda for information, discussion, and/or possible action to review, change, and/or approve the minutes.**

6. **Comprehensive Safety Action Plan (CSAP) kick-off**

A Notice to Proceed was issued to Greenlight Traffic Engineering on June 22, 2026. The timeframe to complete the Comprehensive Safety Action Plan and Demonstration Activity is 15 months. A kickoff meeting with YMPO staff was held, and collaboration from each YMPO TAC member is encouraged during the study's development.

**This item is on the agenda for information and discussion only. Josh Barger from Greenlight Traffic Engineering will present this item.**

7. **RTAC Regional Transportation Priority Projects for 2027**

The Arizona Rural Transportation Advocacy Council (RTAC) continues to play a key role in advancing rural transportation priorities at both the state and federal levels, advocating for increased investment in rural infrastructure.

This year, the RTAC Committee and Board discussed supporting another round of the Regional Priority Projects for the 2027 legislation. TAC members had the opportunity to review the project list at the June 11, 2026, TAC meeting. This item

is on the agenda to recommend the 2027 Regional Priority Projects to the YMPO Executive Board.

**This item is on the agenda for information, discussion, and possible action to recommend the 2027 Regional Priority Projects to the YMPO Executive Board. Mr. Villegas will present this item; further information is available in the information summary in Item 7.**

**8. Transportation Alternatives (TA) Program**

The TA Program set-aside provides funding to support smaller-scale alternative transportation projects for Greater Arizona and represents the programs third funding cycle. The TA TAC finished reviewing and scoring Greater Arizona TA applications on June 26, 2026. The TA TAC together with ADOT will be reviewing the scoring results on June 30, 2026.

**This item is on the agenda for information and discussion only. Mr. Heinrichs will present this item; further details are contained in the information summary 8.**

**9. YMPO and ADOT**

YMPO and ADOT staff will have the opportunity to update any other business not fully covered in previous agenda items. The LPA Project Update Report was provided as an attachment to this item.

- a. YMPO
- b. ADOT MPD Update

**This item is on the agenda for information and discussion only. Mr. Heinrichs will present this item.**

**10. In-Kind Match Forms**

This item is on the agenda as a reminder that all YMPO business that any member or staff that does work for YMPO in any form (i.e., read, comment, attend meetings either in-person OR by teleconference), YMPO is able to capture portions, or all, of your time as 'soft' match for those YMPO programs.

**This item is on the agenda for information and discussion only.**

**11. TAC Status Reports**

Member agencies will have the opportunity to report the status of their projects (Local or Federal). A list of ongoing projects is shown in the information below.

**Yuma County:**

Avenue D/E Corridor: 16th Street to 23rd Street  
Pathway-Avenue B to Avenue C/West Main Canal  
County 14<sup>th</sup> at Avenue G, Traffic Signal and Left Turn Lane  
County 14<sup>th</sup> St. at Avenue C, Traffic Signal  
US95 at Avenue C, Traffic Signal  
County 11th and Avenue G Intersection Realignment Project  
Somerton Canal at County 10 ¼ Street Bridge  
44<sup>th</sup> St, Avenue 12-1/2 E to Colina Avenue  
Avenue B, County 18<sup>th</sup> St. shoulder widening and rumble strips  
Avenue G, shoulder widening and rumble strips  
Railroad Crossing Elimination (Three Intersections)  
Avenue 1E and County 14 ½ Street Bridge Replacement

**City of San Luis:**

Cesar Chavez Boulevard US95 to SR195  
US95-County 21 St to County 22 St Raised Medians

**City of Yuma:**

40th Street: Avenue 6E to Fortuna Road DCR  
Crane Elementary School #13 21<sup>st</sup> Dr. & 30<sup>th</sup> St. Hawk Signal  
Shared Use Pathway East Wetland Park to Pacific Ave.  
Bus Pull-Outs: Avenue A and 16<sup>th</sup> Street  
1<sup>st</sup> Street Shared Use Pathway from 4<sup>th</sup> Avenue to Avenue B.  
32<sup>nd</sup> St; Avenue 3E to Avenue 7 ½ E Shared Pathway  
Hotel Del Sol Multimodal Center  
Avenue 4E and B Canal Bridge Replacement

**Town of Wellton:**

William St: Oakland Avenue to Los Angeles Avenue

**Cocopah Indian Tribe:**

No Projects

**City of Somerton:**

County 15th and Avenue D, Intersection Improvements  
Main Street Redevelopment  
Cesar Chavez and Main Street Improvements

**ADOT:**

US-95: Wellton-Mohawk Canal to Imperial Dam Road  
US-95: Imperial Dam Road to Aberdeen Road

**12. Future Agenda Items**

Members will have the opportunity to suggest future items for the TAC agenda.

- a. Short-Range Transit Plan (SRTP) RFP
- b. Transportation Alternatives (TA)

**13. Progress Reports**

YMPO staff has provided a list of recent activities:

- a. Jun 11 – YMPO TAC Meeting (JR, JH, LL, LZ)
- b. Jun 11 – MPO/COG Directors Meeting (CF)
- c. Jun 11 – State Mobility Managers Meeting (JR)
- d. Jun 12 – YMPO Personnel Policies and Procedures Update (CF)
- e. Jun 15 – ADOT/YMPO Monthly Coordination Meeting (CF, JH, FV)
- f. Jun 15 – Regional Mobility Manager - Follow-Up (CF, JR)
- g. Jun 17 – YMPO / Pun Group/ Heinfeld Meech Meeting (CF, LL)
- h. Jun 17 – Horizon - 5310 Program Review (JR)
- i. Jun 17 – Speaking Tactfully for Supervisors (LL)
- j. Jun 17 – ADOT US 95 DCIP Weekly Coordination (CF, JH)
- k. Jun 18 – QB Transfer of Funds Training (LL, LZ)
- l. Jun 18 – Arizona Incoming Planner Information Exchange (JH)
- m. Jun 18 – ASRS Basics: Compensation & Contribution Reporting (LL)
- n. Jun 18 – Yuma 24th Street Corridor RSA - Debrief Meeting (CF, JH)
- o. Jun 19 – State Transportation Board - Santa Cruz County (CF)
- p. Jun 19 – YMPO Personnel Policies and Procedures Update (CF)
- q. Jun 22 – SS4A High-Level Overview of PPR and SF-425 Forms (LL)
- r. Jun 22 – Yuma PM10 MVEB Kickoff Meeting (CF, FV)
- s. Jun 22 – RTAC Board Meeting (CF, LL, FV)
- t. Jun 22 – ADOT US 95 DCIP - Comment Coordination (JH)
- u. Jun 23 – NAU 5310 Program Review (JR)
- v. Jun 23 – Overview of OMB Proposed Changes Webinar for Alumni and Hosts (LL)
- w. Jun 23 – Cyber Insurance Review (CF, JH, LL)
- x. Jun 23 – 5310 Webinars (LL)
- y. Jun 24 – RISE - 5310 Program Review (JR)
- z. Jun 24 – ADOT US 95 DCIP Weekly Coordination (CF, JH)
- aa. Jun 25 – ADOT Transit & Regional Mobility Managers Team Building (CF, JR)
- bb. Jun 25 – YMPO Executive Board Meeting (CF, JR, JH, FV, LL, LZ)
- cc. Jun 29 – Saguaro - 5310 Program Review (JR)
- dd. Jun 30 – YMPO/ ADOT 5310 Quarter Report (JR)
- ee. Jun 30 – Crossroads - 5310 Program Review (JR)
- ff. Jun 30 – 5310 Webinars (JR, LL)
- gg. Jun 30 – TAC Review of Scoring Results & Recommendation of Projects to Award for FY 27 - FY 29 (CF, JH)
- hh. Jul 01– Project Delivery Academy - Module 1 - Project Planning and Programming (CF, JR, JH, FV)
- ii. Jul 02 –Records Retention Schedules Explained Webinar (LL, LZ)
- jj. Jul 07 – Staff Meeting (CF, JH, JR, FV, LL, LZ)
- kk. Jul 07 – TA Funding FY 27-29 Follow up Meeting (CF, JH)

II. Jul 09 – YMPO TAC Meeting (CF, JR, JH, FV, LZ)

**14. Adjournment.**

**Title VI and ADA Notice**

Pursuant to Title VI of the Civil Rights Act of 1964, the Americans with Disabilities Act (ADA), and other applicable nondiscrimination laws and authorities, the Yuma Metropolitan Planning Organization does not discriminate on the basis of race, color, national origin, sex, age, disability, or income status in the administration of its programs or activities. Persons requiring a reasonable accommodation based on language or disability should contact Jesus Aguilar, Jr., YMPO Title VI Coordinator, at Title\_VI\_Coordinator@ympo.org or 928-783-8911. Requests should be made at least forty-eight (48) hours in advance or as soon as possible so that accommodations may be arranged.

**Aviso de Título VI y ADA**

De conformidad con el Título VI de la Ley de Derechos Civiles de 1964, la Ley para Estadounidenses con Discapacidades (ADA, por sus siglas en inglés), y otras leyes y autoridades aplicables contra la discriminación, la Yuma Metropolitan Planning Organization no discrimina por motivos de raza, color, origen nacional, sexo, edad, discapacidad o nivel de ingresos en la administración de sus programas o actividades. Las personas que requieran asistencia lingüística o una adaptación razonable deben comunicarse con Jesus Aguilar, Jr., Coordinador del Título VI de YMPO, al Title\_VI\_Coordinator@ympo.org o 928-783-8911. Las solicitudes deben presentarse al menos cuarenta y ocho (48) horas antes de la reunión para permitir realizar los arreglos necesarios.

**Voluntary Public Participation Survey / Encuesta Voluntaria de Participación Pública**

In an effort to improve participation in the transportation planning process and better understand meeting attendance, YMPO encourages attendees to complete a voluntary demographic survey.

[English Survey](#)

En un esfuerzo por determinar quien asiste a nuestras reuniones y a fin de mejorar la participación en el proceso de planificación, la organización YMPO le pide que por favor llene la siguiente encuesta voluntaria:

[Encuesta en Español](#)



# YMPO TECHNICAL ADVISORY COMMITTEE REGULAR MEETING MINUTES

---

---

**TECHNICAL ADVISORY COMMITTEE (TAC)****June 11, 2026****Time: 9:00 a.m.****In-Person/Virtual****230 West Morrison Street****Yuma, Arizona 85364**

---

---

**1. Call to Order and Roll Call Attendance**

The meeting was called to order at 9:12 am. Lucia Zamudio, YMPO Bookkeeper/Administrative Assistant, called the roll as follows:

**YMPO TAC Members Present**

Chairman	Dave Wostenberg, City Engineer, City of Yuma ^
Vice-Chair	Kelly Fricke, Public Works Director, Yuma County ^
Member	Eulogio Vera, Public Works Director, City of San Luis ~
Member	Susan Cowey, CIP Administrator, City of Yuma ~
Member	Erika Peterson, Principal Planner, City of Yuma ~
Member	RoseAna Douglas, Public Works Director, City of Somerton ~
Member	Alan Quintero, County Engineer, Yuma County ^

^ Attended in person.

~ Participated by teleconference.

**YMPO TAC Members Absent**

Member	Frank Sanchez, Senior Civil Engineer/CIP Manager, Yuma County #
Member	Jennifer Hobert, Regional Planner, ADOT *
Member	Arturo Durazo, Tribal Planner, Cocopah Indian Tribe *
Member	Adolfo Ponce, Assistant Public Works Director, Town of Wellton *

# Not present, but was represented by proxy by another member, or attendee.

\* Not present, and not represented by proxy by another member, or attendee.

**YMPO Staff Present**

Jeff Heinrichs	IT Manager/Associate Planner
Jesus Aguilar, Jr.	Regional Mobility Manager
Lourdes Lopez	Accountant/Executive Assistant
Lucia Zamudio	Bookkeeper/Administrative Assistant

**2. Declaration of Votes.**

The City of Yuma declared votes: Dave Wostenberg (2), Erika Peterson (2), Susan Cowey (1).

**3. Title VI of the Civil Rights ACT of 1964**

Jesus Aguilar, Jr., Title VI Coordinator/Mobility Manager, YMPO, read the YMPO Title VI Nondiscrimination Notice to the Public.

Mr. Aguilar presented the Title VI self-identification survey cards to the TAC Committee members, explaining that participation was voluntary and based on self-identification. He also stated that the survey cards are located at the office and also on the YMPO website.

**4. Call to the Public**

There were no announcements from the public.

**5. Approval of Minutes**

Approval of the May 14, 2026, Regular TAC Meeting and May 27, 2026, Special TAC meeting minutes.

**MOTION:** Vice-Chair Kelly Fricke, Public Works Director, Yuma County, motioned to approve May 14, 2026, Meeting Minutes. Erika Peterson, Principal Planner, City of Yuma, seconded, and the motion was unanimously approved.

Chairman Dave Wostenberg, City Engineer, City of Yuma, pointed out the Agenda and Minutes stated different dates for the Special TAC meeting. He asked which was correct and Mr. Aguilar confirmed it was Wednesday, May 27, 2026.

**6. FY 2026-2030 YMPO TIP Amendment #7**

Jeff Heinrichs, IT Manager/Associate Planner, YMPO, presented FY 2026-2030 YMPO TIP amendment #7. The amendment will increase local match for the Bus-Pullouts on Avenue A at 16th Street for the City of Yuma. Mr. Heinrichs added that the amendment would also include the increase in federal funding for the three pedestrian hybrid beacons, advance the project from FY 2029 to FY 2028, and update the project name.

Mr. Heinrichs informed the Committee that the amendment would add two off-system bridge projects. The first project, located at Avenue 1E and County 14½ Street in Yuma County, would schedule design funding in FY 2027 and construction funding in FY 2030. The second project, located at Avenue 4E and the B Canal in the City of Yuma, would schedule design funding in FY 2027 and construction funding in FY 2029.

The amendment also included name changes to the City of Yuma HSIP projects.

**MOTION:** Chairman Wostenberg motioned to recommend approval of the FY26-30 YMPO TIP Amendment #7 to the Executive Board. Vice-Chair Fricke seconded, and the motion was unanimously approved.

Chairman Wostenberg requested that any agencies with items on the amendment send a copy of a draft TIP, as they need to resubmit those with the project initiations to ADOT.

**7. RTAC Regional Transportation Priority Projects for 2027**

Mr. Heinrichs presented the RTAC 2027 Regional Priority Projects Discussion and informed the Committee that the Rural Transportation Advisory Committee (RTAC) is exploring possible legislative efforts for rural transportation priority project funding. Mr. Heinrichs noted that the YMPO region's estimated allocation remains under \$58 million should a funding package move forward, but no funding has been allocated to the Yuma region in recent years.

Mr. Heinrichs explained that the purpose of the discussion was to review the current regional priority project list and determine whether each agency's previously identified priority project remained its highest priority or if an alternative project should be advanced. Mr. Heinrichs requested that member agencies review their previously identified projects and provide any updates or changes for consideration. The member agencies reported no changes to their lists.

**This item is on the agenda for information and discussion only at this stage**

**8. Transportation Alternatives (TA) Program**

Mr. Heinrichs provided an update on the Transportation Alternatives (TA) Program, noting that the program is a set-aside of the Surface Transportation Block Grant Program (STBG) and is currently in its third funding cycle. He reported that 54 TA applications were submitted throughout Greater Arizona for FY 2027, collectively requesting more than \$82 million in funding, while approximately \$29 million is available for FYs 2027–2029.

He informed the Committee that the TA TAC and ADOT are scheduled to meet at the end of June to review project rankings and discuss funding strategies intended to maximize the number of projects awarded over the next three years. He continued that ADOT expects to submit award letters in July.

**This item is on the agenda for information and discussion only.**

**9. YMPO and ADOT – No Update**

YMPO and ADOT staff will have the opportunity to update any other business not fully covered in previous agenda items.

- a. YMPO
- b. ADOT MPD Update

**10. In-Kind Match Forms**

Lucia Zamudio, Bookkeeper/Admin. Assistant reminded the Committee that all YMPO business that any member or staff that does work for YMPO in any form (i.e., read, comment, attend meetings either in-person OR by teleconference), YMPO is able to capture portions, or all, of your time as 'soft' match for those YMPO programs.

**11. TAC Status Reports**

Member agencies will have the opportunity to report the status of their projects (Local or Federal). A list of ongoing projects is shown in the information below.

**Yuma County:** Update provided by Alan Qunitero, County Engineer, Yuma County (Representing Frank Sanchez, Senior Civil Engineer/CIP Manager, Yuma County)

**Avenue D/E Corridor: 16th Street to 23rd Street** – 100% plans under review, awaiting BUILD grant application award

**Pathway-Avenue B to Avenue C/West Main Canal** – Anticipating construction in October 2026

**County 14<sup>th</sup> at Avenue G, Traffic Signal and Left Turn Lane** – Anticipating construction in October 2026

**County 14<sup>th</sup> St. at Avenue C, Traffic Signal** – Anticipating construction in October 2026

**US95 at Avenue C, Traffic Signal** – 95% plans anticipated at the end of the month, awaiting environmental clearance to proceed with purchase

**County 11th and Avenue G Intersection Realignment Project** – DPE Construction commencing construction July 8, 2026

**Somerton Canal at County 10 ¼ Street Bridge** – 60% plans completed and reviewed, design is behind schedule

**44<sup>th</sup> St, Avenue 12-1/2 E to Colina Avenue** – Awaiting ADOT IGA draft

**Avenue B, County 18<sup>th</sup> St. shoulder widening and rumble strips** – Finalizing the plans, project scheduled for mid-July

**Avenue G, shoulder widening and rumble strips** – Finalizing the plans, project scheduled for mid-July, right-of-way reviewed by ADOT

**Railroad Crossing Elimination (Three Intersections)** – No update

**Avenue 1E and County 14 ½ Street Bridge Replacement** – design FY2027, construction FY2030

**City of San Luis:** Eulogio Vera, Public Works Director, City of San Luis

**Cesar Chavez Boulevard US95 to SR195** – Under construction  
**US95-County 21 St to County 22 St Raised Medians** – Finalizing design, no advertisement date

**City of Yuma:** Chairman Wostenberg

**40th Street: Avenue 6E to Fortuna Road DCR** – DCR completed, anticipating NEPA documents by December 2026

**Crane Elementary School #13, 21<sup>st</sup> Dr. & 30<sup>th</sup> St. Hawk Signal** – 100% design, applied for TA funding

**Shared Use Pathway East Wetland Park to Pacific Ave.** – Construction moved to FY2027, awaiting VOR's acceptance of the stage 5 plans

**Bus Pull-Outs: Avenue A and 16<sup>th</sup> Street** – Advertised by ADOT, expecting bid by the end of the month

**1<sup>st</sup> Street Shared Use Pathway from 4<sup>th</sup> Avenue to Avenue B.** – 60% plans, working on legal for TCE and right-of-way acquisitions, applied for TA funding, separated project into phases for a higher possibility of receiving funds

**32<sup>nd</sup> St; Avenue 3E to Avenue 7 ½ E Shared Pathway** – Separated project into phases for a higher possibility of receiving funds, stage 3 plans, applied for TA funding, awaiting stage 4 plans

**Hotel Del Sol Multimodal Center** – Finalizing contract for GMP, demolition expected to begin in September 2026

**Avenue 4E and B Canal Bridge Replacement** – Received design finds, will be resubmitting the project initiation request

**Town of Wellton:** Member Not Present

**William St: Oakland Avenue to Los Angeles Avenue**

**Cocopah Indian Tribe:** Member Not Present

No Projects

**City of Somerton:** RoseAna Douglas, Public Works Director, City of Somerton

**County 15th and Avenue D, Intersection Improvements** – No update

**Main Street Redevelopment** – Project expected to begin on June 22, 2026

**Cesar Chavez and Main Street Improvements** – No update

**ADOT:** Member Not Present

**US-95: Wellton-Mohawk Canal to Imperial Dam Road**

**US-95: Imperial Dam Road to Aberdeen Road**

**12. Future Agenda Items**

Members will have the opportunity to suggest future items for the TAC agenda.

a. Short-Range Transit Plan (SRTP) RFP

- b. Transportation Alternatives (TA) Application Update
- c. Comprehensive Safety Action Plan (CSAP) Kick-Off

**13. Progress Reports**

YMPO staff has provided a list of recent activities:

- a. May 14 – YMPO TAC Meeting (CF, JH, FV, LZ)
- b. May 14 – CSAP Interview Meeting (JH, FV)
- c. May 15 – State Transportation Board Meeting (CF)
- d. May 18 – PASS Training Q&R w/ADOT Transit (LL)
- e. May 18 – RTAC Board Meeting (LL, FV)
- f. May 18 – Yuma CoPt Monthly Meeting (JR)
- g. May 18 – Yuma Road Safety Audit Team (CF, JH, FV)
- h. May 19 – Yuma PM10 SIP Update Meeting (CF, FV)
- i. May 19 – The MPO Institute TIP Course (FV)
- j. May 20 – FY 2027 Insurance Renewal Meeting (CF, LL)
- k. May 20 – City of Yuma Walk-Through (FV)
- l. May 20 – YMPO Audit Entrance Meeting (CF, LL)
- m. May 21 – Arizona Incoming Planner Information Exchange (JH)
- n. May 21 – WACOG-Networking for Community Resources (JR)
- o. May 21 – TIP Training Module 3 (FV)
- p. May 26 – Internal Meeting (CF, LL, JH)
- q. May 27 – FY27 Budget Work (LL)
- r. May 27 – CSAP Interviews (CF, JH, FV)
- s. May 27 – Special TAC Meeting (CF, JR, JH, FV)
- t. May 28 – YMPO Executive Board Meeting (CF, JR, JH, FV, LL)
- u. Jun 01 – Staff Meeting (CF, JH, JR, FV, LL, LZ)
- v. Jun 01 – Copperpoint Policy Review (LL)
- w. Jun 03 – Yuma Road Safety Action Plan TAC Meeting 5 (FV)
- x. Jun 04 – State Transportation Board/Study Session (CF)
- y. Jun 08 – ADOT/YMPO Monthly Coordination Meeting (CF, JH, FV)
- z. Jun 08 – RTAC Advisory Committee (CF, LL)
- aa. Jun 09 – FY 2026 YMPO Insurance Policy Review (LL)
- bb. Jun 09 – ADOT New FY Contract Review (LL)
- cc. Jun 11 – YMPO TAC Meeting (CF, JR, JH, LL, LZ)
- dd. Jun 11 – MPO/COG Directors Meeting (CF)
- ee. Jun 11 – State Mobility Managers Meeting (JR)

**14. Adjournment.**

**Title VI and ADA Notice**

Pursuant to Title VI of the Civil Rights Act of 1964, the Americans with Disabilities Act (ADA), and other applicable nondiscrimination laws and authorities, the Yuma Metropolitan Planning Organization does not discriminate on the basis of race, color, national origin, sex, age, disability, or income status in the administration of its programs or activities. Persons requiring a reasonable accommodation based on language or disability should contact Jesus Aguilar, Jr., YMPO Title VI Coordinator, at Title\_VI\_Coordinator@ympo.org or 928-783-8911. Requests should be made at least

forty-eight (48) hours in advance or as soon as possible so that accommodations may be arranged.

**Aviso de Título VI y ADA**

De conformidad con el Título VI de la Ley de Derechos Civiles de 1964, la Ley para Estadounidenses con Discapacidades (ADA, por sus siglas en inglés), y otras leyes y autoridades aplicables contra la discriminación, la Yuma Metropolitan Planning Organization no discrimina por motivos de raza, color, origen nacional, sexo, edad, discapacidad o nivel de ingresos en la administración de sus programas o actividades. Las personas que requieran asistencia lingüística o una adaptación razonable deben comunicarse con Jesus Aguilar, Jr., Coordinador del Título VI de YMPO, al [Title\\_VI\\_Coordinator@ympo.org](mailto:Title_VI_Coordinator@ympo.org) o 928-783-8911. Las solicitudes deben presentarse al menos cuarenta y ocho (48) horas antes de la reunión para permitir realizar los arreglos necesarios.

**Voluntary Public Participation Survey / Encuesta Voluntaria de Participación Pública**

In an effort to improve participation in the transportation planning process and better understand meeting attendance, YMPO encourages attendees to complete a voluntary demographic survey.

[English Survey](#)

En un esfuerzo por determinar quien asiste a nuestras reuniones y a fin de mejorar la participación en el proceso de planificación, la organización YMPO le pide que por favor llene la siguiente encuesta voluntaria:

[Encuesta en Español](#)

# YMPO TAC INFORMATION SUMMARY for Agenda Item 7

## RTAC 2027 Regional Priority Projects

**DATE:** July 9, 2026

**SUBJECT:** 2027 Regional Priority Projects

**SUMMARY:**

The Rural Transportation Advocacy Council (RTAC) continues to work to provide State funding for local transportation projects in rural Arizona. The RTAC Committee and Board initiated a discussion of supporting another round of the Regional Priority Projects for the 2027 legislation. This item is on the agenda to consider the 2027 Regional Priority Projects for the 2027 cycle or reconsider other projects. Five projects were submitted for funding consideration last year; however, no funding has been allocated to the Yuma region. Only two projects have been submitted for consideration during the last three years. The US-95 Pavement Rehabilitation (Phase 2) in Yuma County and the Somerton Main Street Improvements. The remaining projects were selected last year.

Agency	Project Name	Allocation
ADOT	US-95 Gila River Bridge Replacement and Expansion	\$38,756,016
Yuma County	US-95 Pavement Rehabilitation (Phase 2) between County 17th St to Avenue D	\$8,340,000
Somerton	Somerton Main Street Improvements	\$1,652,784
City of Yuma	40th Street.SR 195 At-Grade Intersection	\$6,000,000
City of Yuma	Traffic Signal Upgrades	\$3,000,000
<b>Total</b>		<b>\$57,748,800</b>

The RTAC Board approved the same regional allocations for developing the 2027 RTAC priority project legislation.

COG/MPO	Population	Percentage	2026 Allocations
BHCMPO	63,569	3.682%	\$17,673,600
CAG	84,659	4.904%	\$23,539,200
CYMPO	172,302	9.981%	\$47,908,800
LHMPO	61,379	3.556%	\$17,068,800
MAG (Pinal)	298,989	17.320%	\$83,136,000
METROPLAN	95,845	5.552%	\$26,649,600
NACOG	291,576	16.891%	\$81,076,800
SVMPO	68,576	3.973%	\$19,070,400
SEAGO	153,403	8.887%	\$42,657,600
SCMPO	119,181	6.904%	\$33,139,200
WACOG	109,077	6.319%	\$30,331,200
YMPO	207,685	12.031%	\$57,748,800
<b>TOTAL</b>	<b>1,726,241</b>	<b>100%</b>	<b>\$480,000,000</b>

The population-based division of that amount estimated the possible allocation of funds to the YMPO region is \$57,748,800.

During the June TAC meeting, TAC members discussed current priority projects and whether they should remain or be replaced with new projects for funding. A project list was also provided for their review.

If the same projects are selected, the project fact sheets, including requested funding amounts, must be updated; if new projects are selected, the member agency must provide new fact sheets. The fact sheets should be ready and approved by the Executive Board a month before the 2026 Transportation Policy Summit in October. For this reason, TAC members with Regional Priority Projects will have two weeks to update and to provide a fact sheet after today's TAC meeting.

The Executive Board must approve the 2027 Regional Priority Projects by the end of September, before the Rural Transportation Summit in October. Please note that project fact sheets will need to be updated to reflect the most recent project information.

**POSSIBLE ACTION NEEDED:**

This item is on the agenda for information, discussion, and possible action to recommend the 2027 Regional Priority Projects to the YMPO Executive Board.

**CONTACT PERSON:** Fernando Villegas, Senior Transportation Planner

# US-95 Corridor: 3 Segments

County 22nd Street (San Luis) to County 11th Street (Yuma)

Phase II (Co. 17<sup>th</sup> to Avenue D)



## Project Overview

This project is located in Yuma County in southwestern Arizona, close to the Arizona-California state line and the U.S.- Mexico border. It is South and West of the City of Yuma, in Yuma County, within the jurisdiction of the Yuma Metropolitan Planning Organization (YMPO). This roadway, US-95, is a major arterial roadway on the NHS, is the highest Yuma County Project being submitted for consideration. The roadway serves as the Western Canamex corridor and connects the Ports of Entry I and II, through San Luis, Somerton, Cocopah, City of Yuma and Yuma County.

This project limit is 18 miles. Project will mill and overlay three inches along the whole corridor, in three phases of approx. equal lengths and costs. The project serves five local agencies in the Yuma region. Phase I was funded in FY24 and construction completed in FY25 for \$5.9M. This request is to fund Phase II which is estimated to cost \$8.64M. Design for Phase II is approximately 95% complete. No new r/w is needed.

This roadway upon completion will serve the five communities will consist of a new pavement layer that will serve Regional and International traffic for future conditions. This roadway is characteristically challenged due to high concentrations of agriculture and winter visitors and is an established corridor of Regional Significance for the Yuma Metropolitan Planning Region for International Commerce and Agriculture.

Phase 2 of 3 of the entire project will be constructed with the \$8.34M State funding request and a local contribution of Highway Users Revenue Fund (HURF). This project was nominated by the Yuma County staff as the highest priority project. Local Partnering agencies are Cities of Yuma, Somerton and San Luis, Cocopah Indian Tribe, and Yuma County.



## Project Lead

Yuma County



## Project Schedule

Design in 2025

Construction in 2026



## Project Cost

Total Project Cost: \$20,270,000

State Funding Request: \$8,340,000

Local Contribution: \$300,000

Phase II: \$8,640,000



## Contact Info

Frank Sanchez, PE

County Engineer

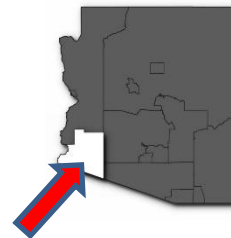
Yuma 928-817-5120

[francisco.sanchez@yumacountyaz.gov](mailto:francisco.sanchez@yumacountyaz.gov)



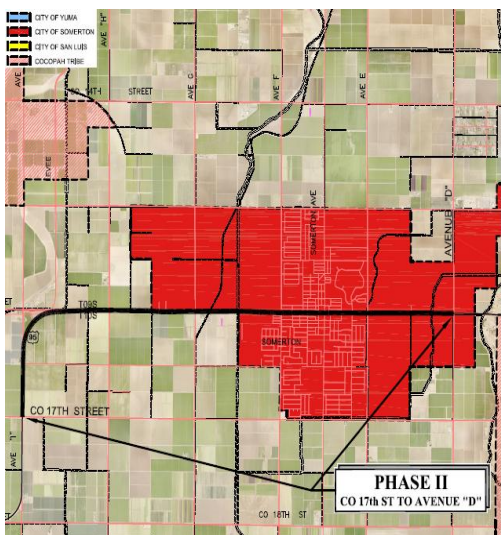
## Location

Yuma County  
AZ Legislative District 23  
YMPO Region

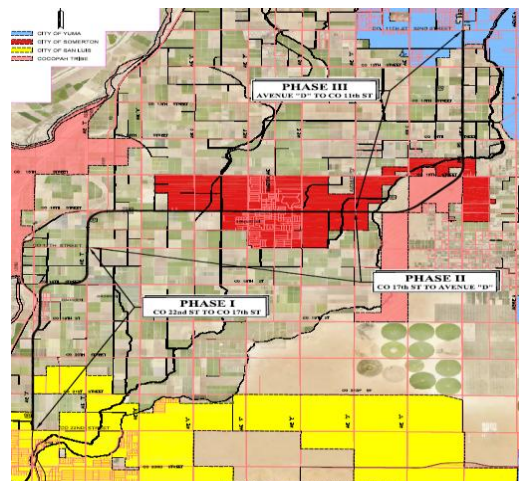


\*Local Governments and Citizens Working Together

## Phase II



## Vicinity Map



# Main Street (US-95) Improvements Downtown Redevelopment Phase 1



## Project Overview

This project is in the City of Somerton in Southwestern Arizona, near the Arizona-California state line and the U.S.-Mexico border. It is southwest of the City of Yuma in Yuma County and falls within the jurisdiction of the Yuma Metropolitan Planning Organization (YMPO). The focus is on Main Street (US 95), a crucial East-West corridor, and the surrounding Somerton Avenue/Sanguinetti Park area, a key North-South route.

This project is a top priority for the City of Somerton, addressing essential upgrades and replacements. The traffic signal at the intersection of Main Street (US 95) and Somerton Avenue will be replaced and upgraded to improve traffic flow and safety. Existing sidewalks and ramps will be replaced and widened to meet ADA standards, ensuring accessibility for all pedestrians. Additionally, the project will address traffic congestion and enhance the Level of Service at the intersection by improving circulation and replacing old, damaged asphalt.

This project is a significant benefit to the local and regional community by creating ADA accessible pedestrian sidewalks and ramps, reduce traffic congestion, and improve the Level of Service at the intersection.

This project will be designed and constructed in phases with \$1,652,784 requested from State funding local contribution of \$52,000. This project was nominated by city staff as the high priority project. Design will be completed in 2025 and construction expected in 2026/27.



## Project Lead

City of Somerton



## Project Schedule

Design: 2025

Construction: 2026



## Project Cost

Total Project Cost: \$1,704,784

State Funding Request: \$1,652,784

Local Contribution: \$52,000



## Contact Info

Charles Gutierrez

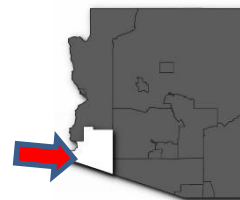
Public Works Director

Somerton 928-722-7371

[Charlesgutierrez@somertonaz.gov](mailto:Charlesgutierrez@somertonaz.gov)



## Location



City of Somerton

Yuma County

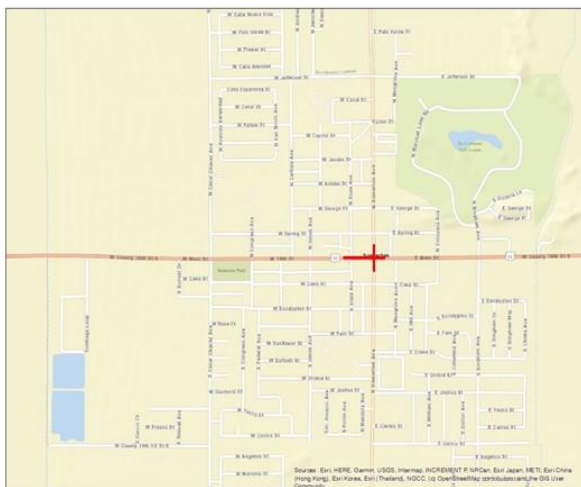
AZ Legislative District 23

YMPO Region



"Local Governments and Citizens Working Together"

## Vicinity Map & Site Photo



# US-95, Gila River Bridge



## Project Overview

This project is located on US 95 in southwestern Arizona, close to the Arizona-California state line and the U.S. Mexico border. It is east of the City of Yuma, in Yuma County, within the jurisdiction of the Yuma Metropolitan Planning Organization (YMPO). Regionally, US 95 connects east-west Interstate 8 in Yuma to east-west Interstate 10 in Quartzsite, making it a logical connection for heavy truck traffic, including cargo going into or out of Mexico. Unfortunately, it is a two-lane highway in need of modernization and expansion improvements to efficiently serve this important function. Locally, US 95 is the main route providing access to Yuma's largest employer of civilians, the U.S. Army YPG.

US 95 east of Yuma, Arizona is a rural two-lane undivided highway with few passing and left-turn lanes. It has long been identified as a safety concern, and there have been fatal and serious injury crashes on just this segment of highway. US 95 is the main route providing access to YPG (Yuma's top employer of civilians), so crashes that close this highway for hours at a time are highly detrimental to the region.

In 2007, ADOT completed a Design Concept Report (DCR) and Environmental Assessment (EA) for US 95, from Avenue 9E to Aberdeen Road (MP 31.8-47.8) to widen the roadway from 2 lanes to 5 lanes with 8' shoulders. Over the past few years, the DCR limits have been separated into smaller segments completing roadway widening from Avenue 9E (MP 31.8) to Wellton-Mohawk Canal Bridge (MP 38.5). The remaining 10-mile section of US 95 from the Wellton Mohawk Canal to Aberdeen Road received funding through the 2023 RAISE Grant award for final design. This 10-mile section is currently being designed as two projects. First, is the Wellton Mohawk Canal to Imperial Dam Road portion (5.3 miles), the current estimated cost is \$107.6 million. Second is the Imperial Dam Rd. to Aberdeen Rd., which is at 4.7 miles. The current estimated cost is \$75.8 million.

This State funding request is for \$38.7 million to fund the construction of the Gila River Bridge. The project would extend the 5-lane section from Wellton-Mohawk Canal Bridge through the Gila River Bridge and tie the roadway back into a 2-lane section just south of Adair Park Road. This would include removing the existing bridge and constructing a new bridge over the Gila River.



## Project Lead

Arizona Department of Transportation



## Project Schedule

Construction in FY 2027



## Project Cost

**Total Project Cost:** \$107.6 Million

**State Funding Request:**

\$38,756,016

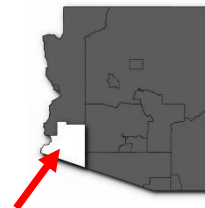


## Contact Info

Paul Patane  
Southwest District  
Administrator  
928-317-2115  
ppatane@azdot.gov



## Location

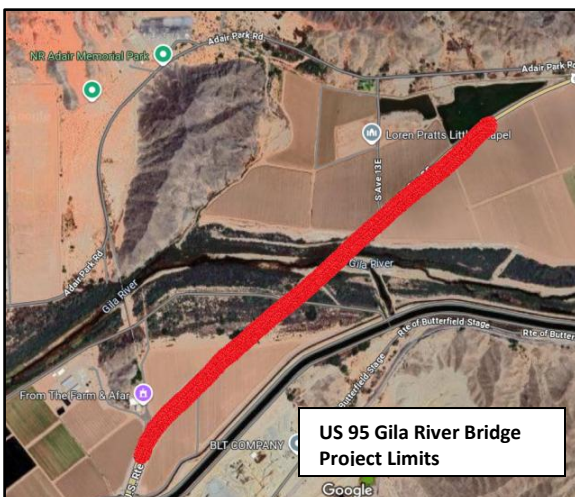


ADOT  
Yuma County  
AZ Legislative District 25  
**YMPO Region**




"Local  
Governments and  
Citizens Working  
Together"

## Vicinity Map & Site Photo



# 40<sup>th</sup> Street / SR 195 At-Grade Intersection



## Project Overview

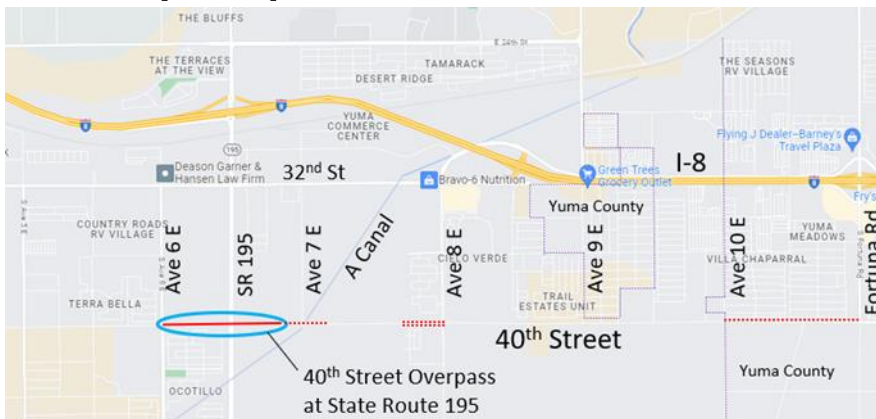
The City of Yuma is experiencing rapid growth south of Interstate 8 from State Route 195 to the Fortuna Rd. Local east-west travel in the area is limited to the I-8 Frontage Rd system and 32<sup>nd</sup> Street due to the lack of major arterials roadways. The lack of east-west arterials results in congestion on the I-8 Frontage Rd system and 32<sup>nd</sup> Street. Seven fatal crashes have occurred from Ave 6E to Fortuna Rd from 2017 to 2021. Improvements to 40<sup>th</sup> Street are needed to improve safety and facilitate existing traffic volumes and future travel demands in the area. The City of Yuma has identified the 40<sup>th</sup> Street / State Route 195 At-Grade Intersection project as a project of regional significance.

The City of Yuma is currently developing a Design Concept Report (DCR) and Environmental Assessment (EA) to improve 40<sup>th</sup> Street from Avenue 6 E to Fortuna Rd in FY-24-25-26 which includes an At-Grade Intersection at State Route 195.

Improvements to 40<sup>th</sup> Street would be accomplished in phases as funding becomes available. Initially, the City of Yuma will construct the intersection improvements at 40<sup>th</sup> Street / Ave 7E in fiscal year 2026. A five-lane facility could then be constructed from Ave 6E to Avenue 7E when funding becomes available, anticipated for fiscal year 2027. Ultimately, 40<sup>th</sup> Street would be extended easterly to Fortuna Road as a joint effort with Yuma County when federal funding becomes available (possibly in FY 27 from of a Multimodal Project Discretionary Grant (MPDG) grant).

Funding for final design, right-of-way and construction of 40<sup>th</sup> Street from Avenue 6E to Avenue Ave 7E is needed. This project is an excellent candidate for the Rural Transportation Advocacy Council (RTAC) because the project will include at grade crossing of State Route 195 that will facilitate east-west travel for current and future growth of the City of Yuma.

## Vicinity Map & Site Photo



## Project Lead

City of Yuma, Arizona



## Project Schedule

**Design** in FY 2026-2027

**Right-of-Way** in FY 2026-2027

**Construction** in FY 2027-2028



## Project Cost

**Total Project Cost:** \$8.9 M

**State Funding Request:** \$6 M

**Local Contribution:** \$2.9 M



## Contact Info

**Dave Wostenberg**

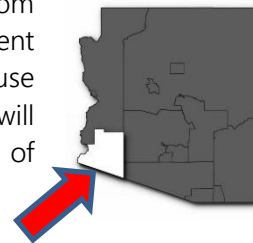
Director of Engineering

928-373-4522

[Dave.Wostenberg@yumaz.gov](mailto:Dave.Wostenberg@yumaz.gov)



## Location



City of Yuma  
AZ Legislative District 23  
YMPO Region



"Local Governments and Citizens Working Together"

Looking East



40<sup>th</sup> Street @ Ave 6E

# Traffic Signal Upgrades



## Project Overview

In general, the project consists of upgrading the remainder of the City of Yuma Traffic Signals to communicate with the newly built Traffic Management Center (TMC) within the City of Yuma's Public Works/Engineering Department located at 155 W. 14<sup>th</sup> Street. For implementing traffic operational improvements to the remaining intersections.

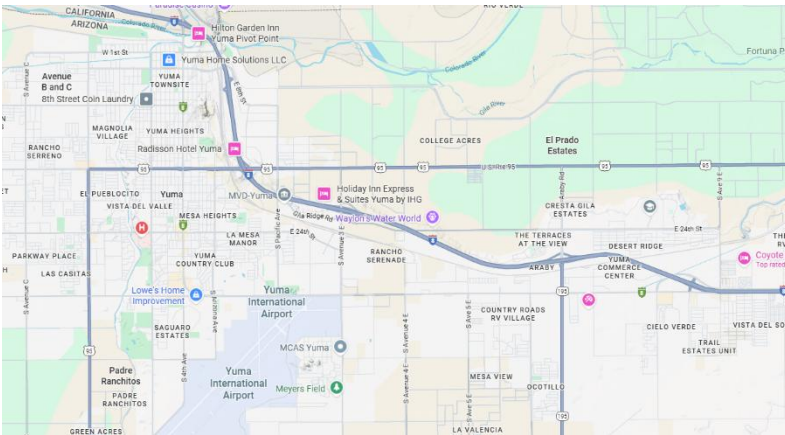
The project will upgrade 33 traffic signals throughout the City of Yuma to provide video/data communications with the TMC. The project will also include the optimization of signal timing.

The signal upgrades will improve safety and traffic operations by facilitating real-time monitoring of traffic that will enable early incident detection, notification and emergency response capabilities.

The Traffic Signal Upgrades project is the final part of an overall project provide an Intelligent Transportation System (ITS) for the City of Yuma. Information from the TMC will be integrated with a traffic management website in the future for public and media notification. It is also proposed that the City of Yuma would provide Traffic Management Services to the surrounding communities.

This project is an excellent candidate for the Rural Transportation Advocacy Council (RTAC) because it will facilitate safe travel for the region.

## Vicinity Map & Site Photo



## Project Lead

City of Yuma

## Project Schedule

Construction in FY 2026

## Project Cost

Total Project Cost: \$3,300,000

State Funding: \$3,000,000

Local Contribution: \$300,000

## Contact Info

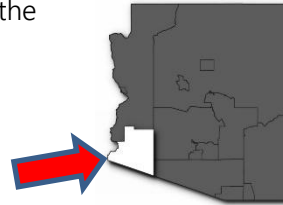
**Dave Wostenberg**

Director of Engineering

928-373-4522

[Dave.Wostenberg@yumaaz.gov](mailto:Dave.Wostenberg@yumaaz.gov)

## Location



City of Yuma  
AZ Legislative Districts 23 & 25  
YMPO Region



"Local  
Governments and  
Citizens Working  
Together

# **YMPO INFORMATION SUMMARY for Agenda Item 8**

## **Transportation Alternatives (TA) Program Update**

**DATE:** July 9, 2026

**SUBJECT:** The TA Program Update

### **SUMMARY:**

The TA Program is a set-aside from the Surface Transportation Block Grant Program under the Bipartisan Infrastructure Law (BIL).

The ADOT FY27 TA call for projects ran from February through May 2026. During this FY27 TA funding cycle, there is \$29M in TA program funding available for the next three fiscal years, while there was over \$82M in TA project application requests during this cycle.

In previous cycles all submitted projects throughout Greater Arizona received TA funding. As a result of the popularity of the TA Program and the large increase in the number and dollar amount of the TA project submissions this cycle only 44% or 24 of the 54 TA projects received TA funding during this 3rd program cycle.

During the current 3rd TA funding cycle, the following local projects will be awarded funding:

- **Yuma County** – Shared Use Pathway, Ferguson Lateral: W. Main Canal to 5<sup>th</sup> Street – received \$594,090 dollars for construction in **FY28**.
- **City of Yuma** – Shared Use Pathway, E. Main Canal from Linear Park Connection to 12<sup>th</sup> St/14<sup>th</sup> Ave. – received \$1,364,674 dollars for construction in **FY29**.
- **City of Yuma/Crane Schools** – HAWK Pedestrian Beacon, 30<sup>th</sup> Street & 21<sup>st</sup> Drive – received \$694,488 dollars for construction in **FY29**.
- **City of Yuma** – East Main Canal Pedestrian and Bicycle Bridge – received \$56,580 dollars for scoping in **FY27**.

During the 2<sup>nd</sup> TA funding cycle, the following local projects were awarded funding:

- **City of Yuma** – Shared Use Pathway/HAWK Pedestrian Beacon, Avenue 6E – 32<sup>nd</sup> Street to 36<sup>th</sup> Street to the East Mesa Community Park - received \$424,350 dollars for design in **FY27** and \$1,200,722 dollars for construction in **FY29**.
- **Yuma County** – Shared Use Pathway, East Main Canal from Yuma Co. 12<sup>th</sup> St to Yuma Co. 14<sup>th</sup> Street – received \$183,885 dollars for scoping in **FY26**.

During the 1<sup>st</sup> TA funding cycle, the following local projects were awarded funding:

The TA TAC is reviewing the 54 TA application submissions and providing judgement-based scoring feedback until June 26th. Once the TA TAC finishes their scoring, ADOT together with the TA TAC we develop the award recommendations for FY 27/28/29.

- **City of Yuma** – Shared Use Pathway, 1<sup>st</sup> Street from 4<sup>th</sup> Avenue to Avenue B – received \$418,271 dollars for scoping and design in **FY24**.
- **City of Yuma** – Shared Use Pathway, 32<sup>nd</sup> Street from Avenue 3E to 5 ½ E – received \$314,879 dollars for scoping and design in **FY24**.

- **City of Yuma/Crane Schools** – HAWK Pedestrian Beach, 30<sup>th</sup> Street & 21<sup>st</sup> Drive – received \$144,281 for scoping and design in **FY24**.

**PUBLIC INPUT:**

There has been no public input on this subject, to date.

**ACTION NEEDED:**

This item is on the agenda for information, discussion, and possible comment only, at this stage.

**CONTACT PERSON:**

Jeff Heinrichs, IT Manager/Associate Planner.

**PROJECTS IN DESIGN**

**WELTON**

<b>Project Name:</b>	<b>Williams Street Improvement Project</b>												
<b>Project Location:</b>	Williams St: Oakland Avenue to Los Angeles Avenue												
<b>Program:</b>	HURFX	<b>Design FY:</b>	N/A	<b>TIP ID:</b>	N/A	<b>Const FY:</b>	26	<b>TIP ID:</b>	WE-25-02	<b>ADOT #:</b>	T0726	<b>Fed ID:</b>	N/A
<b>Type of Work:</b>	Roadway improvements/reconstruction												
<b>ADOT PM:</b>	Jennifer Workman, (602) 712-7814												
<b>Project Status:</b>	IGA Executed, working with Town on documents to submit for request to authorize. Sent Notice to Proceed 5/22/2026. <ul style="list-style-type: none"> <li>• Draw #1: due 6/15/2026</li> <li>• Draw #2: due 10/15/2026</li> </ul>												

**SOMERTON**

<b>Project Name:</b>	<b>Co. 15th St &amp; Ave. D, Crest Curve Correction</b>												
<b>Project Location:</b>	County 15th Street and Avenue D												
<b>Program:</b>	HSIP	<b>Design FY:</b>	24	<b>TIP ID:</b>	SO-24-01D	<b>Const FY:</b>	26	<b>TIP ID:</b>	SO-26-01C	<b>ADOT #:</b>	T0517	<b>Fed ID:</b>	SOM-0(208)T
<b>Type of Work:</b>	Crest Curve Correction												
<b>ADOT PM:</b>	Chris Moore, 757-469-6679												
<b>Project Status:</b>	Scoping completed. Project can now apply for design + construction funding.												

**SAN LUIS**

<b>Project Name:</b>	<b>10th Avenue at Los Alamos</b>												
<b>Project Location:</b>	10th Avenue and Los Alamos Street Curve												
<b>Program:</b>	HSIP	<b>Design FY:</b>	25	<b>TIP ID:</b>	SL 23-06C	<b>Const FY:</b>	25	<b>TIP ID:</b>	SL 23-06C	<b>ADOT #:</b>	T0442	<b>Fed ID:</b>	SLS-0(205)T
<b>Type of Work:</b>	Curve Realignment-Construction												
<b>ADOT PM:</b>	Chris Rodriguez, (602) 712-4642												
<b>Project Status:</b>	Project advertisement date will move to 1st quarter FY27, at the earliest, if they can get construction funding. New right-of-way is required. Stage IV is still in development.												
<b>Project Name:</b>	<b>US95; Country 20 1/2 St to County 22nd Raised Median</b>												
<b>Project Location:</b>	Country 20 1/2 St to County 22nd St												
<b>Program:</b>	HSIP	<b>Design FY:</b>	24	<b>TIP ID:</b>	SL24-01D	<b>Const FY:</b>	26	<b>TIP ID:</b>	SL24-01D	<b>ADOT #:</b>	T0465	<b>Fed ID:</b>	SLS-0(206)T
<b>Type of Work:</b>	Install raised median												
<b>ADOT PM:</b>	Chris Moore, 757-469-6679												
<b>Project Status:</b>	Advertised 6/2/2026. Bids open 7/10/2026.												

**CITY OF YUMA**

<b>Project Name:</b>	<b>Avenue 6E MUP, City of Yuma</b>												
<b>Project Location:</b>	32nd Street to the East Mesa Community Park												
<b>Program:</b>	TA	<b>Design FY:</b>	27	<b>TIP ID:</b>	YU 27-02D	<b>Const FY:</b>	29	<b>TIP ID:</b>	YU 27-02C	<b>ADOT #:</b>	TBD	<b>Fed ID:</b>	TBD
<b>Type of Work:</b>	Installation of a HAWK beacon, minor grading and preparation, and signing and striping.												
<b>ADOT PM:</b>	TBD												
<b>Project Status:</b>	In ADOT LPA project initiation process.												
<b>Project Name:</b>	<b>PHB Various Locations, City of Yuma</b>												
<b>Project Location:</b>	16th St/Arcadia Ln, 8th St/5th Ave, 8th St/Clifford Way												
<b>Program:</b>	HSIP	<b>Design FY:</b>	27	<b>TIP ID:</b>	YU 27-04D	<b>Const FY:</b>	28	<b>TIP ID:</b>	YU 27-04C	<b>ADOT #:</b>	T0674	<b>Fed ID:</b>	YUM-0(239)T
<b>Type of Work:</b>	Installation of three Pedestrian Hybrid Beacon (PHB) crossings.												
<b>ADOT PM:</b>	TBD												

<b>Project Status:</b>	In ADOT LPA project initiation process.												
<b>Project Name:</b>	Redondo Ctr Dr; 16th St to I-8, City of Yuma												
<b>Project Location:</b>	Redondo Center Drive between 16th Street and I-8 ramps												
<b>Program:</b>	HSIP	<b>Design FY:</b>	27	<b>TIP ID:</b>	YU 27-05D	<b>Const FY:</b>	29	<b>TIP ID:</b>	YU 27-05C	<b>ADOT #:</b>	T0675	<b>Fed ID:</b>	HSIP-YUM-0(240)T
<b>Type of Work:</b>	Flattening of existing curves												
<b>ADOT PM:</b>	TBD												
<b>Project Status:</b>	In ADOT LPA project initiation process.												
<b>Project Name:</b>	Traffic Signals 2 City Locations												
<b>Project Location:</b>	32nd St & Cielo Verde Dr, and S Front. Rd at Ave 10E												
<b>Program:</b>	HSIP	<b>Design FY:</b>	27	<b>TIP ID:</b>	YU 27-06D	<b>Const FY:</b>	29	<b>TIP ID:</b>	YU 27-06C	<b>ADOT #:</b>	T0641	<b>Fed ID:</b>	YUM-0(236)T
<b>Type of Work:</b>	Installation of new traffic signals												
<b>ADOT PM:</b>	TBD												
<b>Project Status:</b>	In ADOT LPA project initiation process.												
<b>Project Name:</b>	Avenue B and 3rd Street Traffic Signal												
<b>Project Location:</b>	Ave B and 3rd St												
<b>Program:</b>	HSIP	<b>Design FY:</b>	27	<b>TIP ID:</b>	YU 27-03D	<b>Const FY:</b>	29	<b>TIP ID:</b>	YU 27-03C	<b>ADOT #:</b>	T0670	<b>Fed ID:</b>	YUM-0(238)T
<b>Type of Work:</b>	Design and installation of a traffic signal at Avenue B and 3rd Street												
<b>ADOT PM:</b>	TBD												
<b>Project Status:</b>	In ADOT LPA project initiation process.												
<b>Project Name:</b>	40th St: 6 3/4 E-7 1/2 E (3/4 Mile)												
<b>Project Location:</b>	City of Yuma/Yuma County												
<b>Program:</b>	HURFX	<b>Design FY:</b>	N/A	<b>TIP ID:</b>	N/A	<b>Const FY:</b>	25	<b>TIP ID:</b>	YU-23-10C	<b>ADOT #:</b>	T0697	<b>Fed ID:</b>	N/A
<b>Type of Work:</b>	Roadway construction												
<b>ADOT PM:</b>	Jennifer Workman, (602) 712-7814												
<b>Project Status:</b>	Winter shut down. Working with Local, and have received a new workbook.												
<b>Project Name:</b>	40th Street Avenue 6E to Fortuna Road												
<b>Project Location:</b>	City of Yuma/Yuma County												
<b>Program:</b>	DCR	<b>Design FY:</b>	24	<b>TIP ID:</b>	YU-24-10D1	<b>Const FY:</b>	N/A	<b>TIP ID:</b>	N/A	<b>ADOT #:</b>	T0634	<b>Fed ID:</b>	N/A
<b>Type of Work:</b>	Design Concept Report (DCR)												
<b>ADOT PM:</b>	Sal Salahuddin, 602-712-7156												
<b>Project Status:</b>	<p>Environmental Schedule has been updated: agency acoping distributed for comments.</p> <p>Biological Resources: Waiting for Game and Fish department response.</p> <p>Cultural Resources: Survey and Report is complete.</p> <p>Public Meeting has been scheduled.</p>												
<b>Project Name:</b>	Crane Elementary School #13 Transportation Safety												
<b>Project Location:</b>	21st Drive and 30th St												
<b>Program:</b>	TA	<b>Design FY:</b>	24	<b>TIP ID:</b>	YU24-09D	<b>Const FY:</b>	N/A	<b>TIP ID:</b>	N/A	<b>ADOT #:</b>	T0557	<b>Fed ID:</b>	YUM-0(232)T

<b>Type of Work:</b>	HAWK signal installation												
<b>ADOT PM:</b>	Pedram Shafieian, (602) 712-8116												
<b>Project Status:</b>	City will apply for Transportation Alternative (TA) funding in August for construction funds. Bid advertisement for December 2026 will be contingent upon funding.												
<b>Project Name:</b>	<b>Shared Use Pathway (SUP) East Wetland Park to Pacific Ave</b>												
<b>Project Location:</b>	Pacific Avenue & East Wetlands Park												
<b>Program:</b>	CRP	<b>Design FY:</b>	24	<b>TIP ID:</b>	YU24-03D	<b>Const FY:</b>	25	<b>TIP ID:</b>	YU24-03C	<b>ADOT #:</b>	T0545	<b>Fed ID:</b>	YUM-0(229)T
<b>Type of Work:</b>	Shared Use Path design and construction												
<b>ADOT PM:</b>	Alyssa Young, (480) 932-9468												
<b>Project Status:</b>	Consultant still addressing comments for Stage V submittal. Suggested to Local potentially move project to FY 27 with YMPO.												
<b>Project Name:</b>	<b>Bus Pull-Outs Avenue A at 16th St</b>												
<b>Project Location:</b>	Avenue A and 16th Street												
<b>Program:</b>	CRP	<b>Design FY:</b>	24	<b>TIP ID:</b>	YU24-02D	<b>Const FY:</b>	25	<b>TIP ID:</b>	YU24-02C	<b>ADOT #:</b>	T0542	<b>Fed ID:</b>	YUM-0(230)T
<b>Type of Work:</b>	Design and Construction of 2 bus pull-outs												
<b>ADOT PM:</b>	Alyssa Young, (480) 932-9468												
<b>Project Status:</b>	Project Advertised 6/4/2026.												
<b>Project Name:</b>	<b>1st Street Shared Use Pathway</b>												
<b>Project Location:</b>	1st Street												
<b>Program:</b>	TA	<b>Design FY:</b>	24	<b>TIP ID:</b>	104241	<b>Const FY:</b>	N/A	<b>TIP ID:</b>	N/A	<b>ADOT #:</b>	T0533	<b>Fed ID:</b>	YUM-0(228)T
<b>Type of Work:</b>	Shared Use Path												
<b>ADOT PM:</b>	Alyssa Young, (480) 932-9468												
<b>Project Status:</b>	Project is still on hold. There is no construction funding, so project has been paused at city request to not exhaust project design budget with additional submittals for Stage IV.												
<b>Project Name:</b>	<b>32nd St; Ave 3E to Ave 7 1/2E SUP</b>												
<b>Project Location:</b>	32nd St, Ave 3e, Ave 7 1/2E SUP												
<b>Program:</b>	TA	<b>Design FY:</b>	24	<b>TIP ID:</b>	YU-24-07D	<b>Const FY:</b>	N/A	<b>TIP ID:</b>	N/A	<b>ADOT #:</b>	T0556	<b>Fed ID:</b>	YUM-0(231)T
<b>Type of Work:</b>	Shared Use Path												
<b>ADOT PM:</b>	Frank Fry, 520-661-6135												
<b>Project Status:</b>	Stage 3 submitted. Shelf Ready Date scheduled for 8/28/2026. Advertisement date pushed to 8/2027. NOTE: Design only. No construction funding.												
<b>Project Name:</b>	<b>3 Flashing Yellow Arrow Signal Locations</b>												
<b>Project Location:</b>	3 Citywide Locations												
<b>Program:</b>	HSIP	<b>Design FY:</b>	23	<b>TIP ID:</b>	YU23-08	<b>Const FY:</b>	24	<b>TIP ID:</b>	YU23-08	<b>ADOT #:</b>	T0409	<b>Fed ID:</b>	YUM-0(224)T
<b>Type of Work:</b>	Install flashing yellow arrow signals												
<b>ADOT PM:</b>	Chris Moore, 757-469-6679												
<b>Project Status:</b>	Stage V submitted 5/20/2026. Bid Advertisement scheduled for 7/16/2026.												

**YUMA COUNTY**

<b>Project Name:</b>	<b>44th St, Ave 12 1/2 E to Colina Ave</b>												
<b>Project Location:</b>	44th Street, Avenue 12 1/2 E to Colina Avenue												
<b>Program:</b>	HSIP	<b>Design FY:</b>	27	<b>TIP ID:</b>	YC27-01D	<b>Const FY:</b>	29	<b>TIP ID:</b>	YC27-01C	<b>ADOT #:</b>	T0676	<b>Fed ID:</b>	YYU-0(228)T
<b>Type of Work:</b>	Sidewalk, ADA sidewalk construction												
<b>ADOT PM:</b>	To be determined												

<b>Project Status:</b>	Intergovernmental Agreement (IGA) execution in progress.												
<b>Project Name:</b>	Ave E Extension: Co. 23rd to Co. 16th												
<b>Project Location:</b>	County 23rd to County 16th St												
<b>Program:</b>	AZSMRT	<b>Design FY:</b>	24	<b>TIP ID:</b>	YC-22-09D1/D2	<b>Const FY:</b>	N/A	<b>TIP ID:</b>	N/A	<b>ADOT #:</b>	SS976	<b>Fed ID:</b>	N/A
<b>Type of Work:</b>	Design new roadway												
<b>ADOT PM:</b>	Olivier Mirza, (602) 712-4032												
<b>Project Status:</b>	Advertisement scheduled for 12/2026. Still working on Stage V; RoW is to be acquired.												
<b>Project Name:</b>	Co. 14th and Ave. G, Traffic Signal and Left Turn Lane												
<b>Project Location:</b>	County 14th St & Ave G												
<b>Program:</b>	HSIP	<b>Design FY:</b>	24	<b>TIP ID:</b>	YC 24-04D	<b>Const FY:</b>	26	<b>TIP ID:</b>	YC 24-04D	<b>ADOT #:</b>	T0441	<b>Fed ID:</b>	YYU-0(223)T
<b>Type of Work:</b>	Install traffic signal, signing, curbing, thermoplastics, and left turn lane												
<b>ADOT PM:</b>	Frank Fry, 520-661-6135												
<b>Project Status:</b>	Combined with T0436. Bids opened on 2/20/2026; Bids came in low. Kick-off meeting was held 4/10/2026.												
<b>Project Name:</b>	Co. 14th St & Ave C, Traffic Signal												
<b>Project Location:</b>	County 14th St & Ave C												
<b>Program:</b>	HSIP	<b>Design FY:</b>	24	<b>TIP ID:</b>	YC 24-03D	<b>Const FY:</b>	26	<b>TIP ID:</b>	YC 24-03D	<b>ADOT #:</b>	T0436	<b>Fed ID:</b>	YYU-0(224)T
<b>Type of Work:</b>	Install traffic signal, signing, curving, thermoplastics												
<b>ADOT PM:</b>	Frank Fry, 520-661-6135												
<b>Project Status:</b>	Combined with T0441. Bids opened on 2/20/2026; Bids came in low. Kick-off meeting was held 4/10/2026.												
<b>Project Name:</b>	Ave B. Shoulder Widening and Rumble Strips												
<b>Project Location:</b>	Avenue B, County 18th Street to just north of SR 195												
<b>Program:</b>	HSIP	<b>Design FY:</b>	24	<b>TIP ID:</b>	YC 24-01D	<b>Const FY:</b>	26	<b>TIP ID:</b>	YC 24-01C	<b>ADOT #:</b>	T0439	<b>Fed ID:</b>	YYU-0(221)T
<b>Type of Work:</b>	Shoulder, centerline and edge rumblestrips												
<b>ADOT PM:</b>	Alyssa Young, (480) 932-9468												
<b>Project Status:</b>	Need ROW and Utility clearance: BLM has not yet responded to ROW permit request. BOR needs to update utility clearance letter regarding sludge line not within conflict.												
<b>Project Name:</b>	Ave. G, Shoulder Widening and Rumble Strips												
<b>Project Location:</b>	Avenue G												
<b>Program:</b>	HSIP	<b>Design FY:</b>	24	<b>TIP ID:</b>	YC 24-02D	<b>Const FY:</b>	26	<b>TIP ID:</b>	YC 24-02D	<b>ADOT #:</b>	T0437	<b>Fed ID:</b>	YYU-0(225)T
<b>Type of Work:</b>	Install rumble strips												
<b>ADOT PM:</b>	Alyssa Young, (480) 932-9468												
<b>Project Status:</b>	Consultant communication with Charter to receive utility clearance letter: This is the final clearance needed for the project. Stage V submittal expected May 2026, pending this letter. Bid Advertisement target for 8/28/2026.												
<b>Project Name:</b>	US95 and Ave. C, Traffic Signal												
<b>Project Location:</b>	US95 and Avenue C												
<b>Program:</b>	HSIP	<b>Design FY:</b>	24	<b>TIP ID:</b>	YC 24-04D	<b>Const FY:</b>	26	<b>TIP ID:</b>	YC 24-05D	<b>ADOT #:</b>	T0440	<b>Fed ID:</b>	YYU-0(222)T
<b>Type of Work:</b>	Install traffic signal, signing, curbing, thermoplastics												
<b>ADOT PM:</b>	Frank Fry, 520-661-6135												
<b>Project Status:</b>	Working through ROW, AZ State Lands, and Tribal concerns with new alignment. Stage III submitted on 4/29/2026. Stage IV scheduled for 8/25/2026.  Advertisement moved to 11/13/2026 (FY27 Q2).												